

Christmas in December 2015

Start – Woodlands Historic Park. Greenvale Somerton Rd, Greenvale [Melway 178 B/C 6]

Total distance is 200 km and should take approximately 2hr 20 min

Woodland Historic Park to Lancefield 75 km – 50 min travel time





















<https://goo.gl/maps/XjhkghWtXiKBmzTv6>

Trip Total	Tulip	Directions	Go
0.0		Turn Left onto Somerton Road Zero Trip Meter	1.4 km
1.4		At the roundabout, take the 3 rd exit onto Oaklands Rd	4.9 km
6.3		At the roundabout, take the 2 nd exit (PSA), becomes Konagaderra Rd	14.1 km
20.5		Turn Left to continue on Konagaderra Rd	2.8 km
21.7		CAUTION SHARP left hand turn at cutting	
23.3		Caution – GIVE WAY – Major Intersection Turn Right onto Melbourne-Lancefield Rd/C325	8.1 km
31.4		Turn right onto Bolinda Darraweit Rd SP Darraweit Guim Wallan	15.5 km
46.9		Turn left onto Darraweit Valley Rd SP Wallan	1.6 km
47.1		CAUTION Single lane bridge	
48.5		Turn left onto Romsey Rd SP Romsey	18.2 km
66.7		Caution – GIVE WAY – Major Intersection Turn Right onto Melbourne-Lancefield Rd/C325	8.1 km
74.8		Turn left onto Chauncey St SP C324 Woodend	100 m
74.9		Turn Right at The Crescent	140 m
75.0		Find somewhere to park, either near the toilets or turn right onto High Street (divided road) for more parking. Have a short break	

Christmas in December 2015

Lancefield to Lancefield Park – 122 km – 1 hr 30 min travel time

<https://goo.gl/maps/Fsc5HvPjYYxeamy8>

Trip Total	Tulip	Directions	Go
0		High Street outside the Lancefield Hotel Turn Left onto C325 Head north on Lancefield-Tooborac Rd Zero Tripmeter at the STOP sign	2.3 km
2.3		Turn right onto Lancefield-Pyalong Rd SP Pyalong	20.7 km
23.0		Turn left onto Northern Hwy/B75 SP Heathcote B75	11.0 km
34.0		Turn left onto Lancefield-Tooborac Rd SP C325 Lancefield	27.0 km
61.0		Turn right onto Burke and Wills Track SP (small) Baynton	17.0 km
78.0		Turn left onto Baynton Rd (Telstra relay pole on right)	10.6 km
		CAUTION intermittent single lane	
88.6		Turn left onto Pipers Creek-Pastoria Rd	7.2 km
		CAUTION intermittent single lane	
95.8		Turn left onto Chases Ln	4.1 km
		CAUTION intermittent single lane	
99.9		Turn left onto Three Chain Rd	20.6 km
120.5		Continue onto Lancefield-Baynton Rd	0.6 km
121.1		Turn right onto Park St	0.5 km
121.6		Caution – Major Crossing – Give Way sign PSA across Woodend – Lancefield Rd and enter Lancefield Park	0.2 km
121.9		Keep Left and follow the leader into the park.	

Christmas in December 2015